

WV SAMS-II

WV STATEWIDE ADDRESSING & MAPPING SYSTEM - II

mapwv.gov/address

Public View

YOUR RESOURCE FOR VIEWING WV ADDRESSING DATA. The SAMS-II web application is designed to assist WV Addressing Coordinators in their address data management tasks. Public users can look up address and street information, and use the feedback tool to contact their appropriate Address Coordinator's Office.



ADDRESS SEARCH

Find your house! Search by address, parcel, coordinate, GNIS name, city, county, or USGS quad. Multiple Basemaps are available to provide aerial photography or printable backgrounds.






CITIZEN FEEDBACK

Use the Citizen Feedback tool to notify your Address Coordinator of new addresses, address changes or other addressing issues. Users mark the location on the map, fill out a simple short form and then automatically emails the information to the correct Address Coordinator's Office.



TOOLS

The SAMS-II mapping application can be used to markup  , share  or print  map areas. Various reference layers and basemaps are available for use with the addressing to create your own customized map.

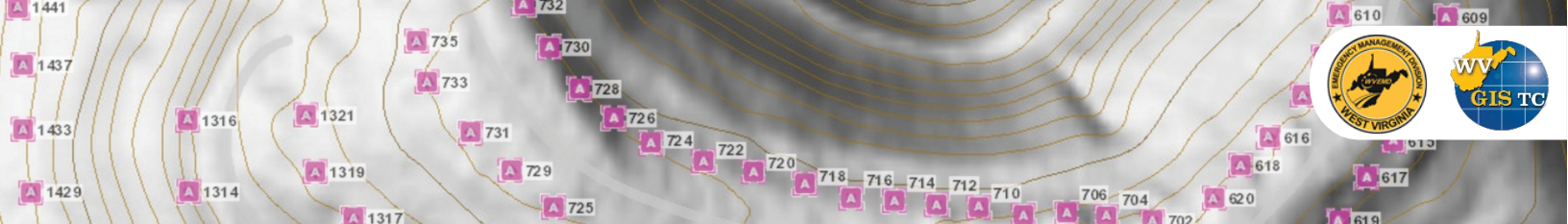
GEOCODING

GIS users are able to take advantage of the SAMS-II address data through published address locators, free of charge. Geocode a single address or batch geocode multiple addresses.

Access the Geocoding service at:
<http://services.wvgis.wvu.edu/arcgis/rest/services/Geocode>

Geocoding services can be used in ArcMap Desktop or via numerous web applications such as the Mapwv.gov/flood tool.

No warranty or claims of data completeness or accuracy are made for this application or the data presented by it. Please contact your county Address Coordinator's Office for official address information.



January 2019

WV SAMS-II

WV STATEWIDE ADDRESSING & MAPPING SYSTEM - II

mapwv.gov/address

Coordinator View

The SAMS-II web application is designed to assist WV Addressing Coordinator staff for address data management, necessary for emergency dispatch services. The SAMS-II application only requires an Internet connection and web browser to allow controlled access to a suite of addressing data and editing tools. Users can add, edit and delete address data representing individual structures and roads.



ADDRESS SEARCH

Multiple address search functions allows search by address, tax parcel, coordinate, location and others. Detailed address returns display how the address performs in the locator services. You can also search all street names in the county or state using the MSAG



ONLINE DATA EDITING

Address Coordinators can maintain their individually addressed structure and road data with a host of tools through a modern, web-enabled mapping interface. SAMS-II offers multiple basemap layers which provide a variety of reference, aerial and print-ready backgrounds to facilitate data maintenance.



IMPORT UTILITY

County Coordinators maintaining their data outside of the SAMS-II have the ability to push their data to the SAMS-II using the Import Utility. This tool can quickly integrate any county's data into the SAMS-II data model, creating a current, unified statewide addressing dataset.



WHO HAS ACCESS?

Access to the SAMS-II can be granted to any WV county Addressing Coordinator staff or authorized party. If you would like access to your county data, please visit the SAMS-II website to request an account.

SAMS-II Data Model

The WV SAMS-II data model has been created based upon the legacy SAMS data model and the ESRI Local Government Information Model. The SAMS-II data model preserves and expands the depth of information related to addressing data, and provides a common foundation for a unified statewide addressing dataset. The unified data model is then used for various statewide applications such as WVDHSEM planning and grant coordination efforts, in addition to providing data for address locator services and web map applications such as the MapWV.gov/Flood tool. Future uses may utilize this data to improve navigation applications such as TomTom or Google.

No warranty or claims of data completeness or accuracy are made for this application or the data presented by it. Please contact your county Address Coordinator's Office for official address information.